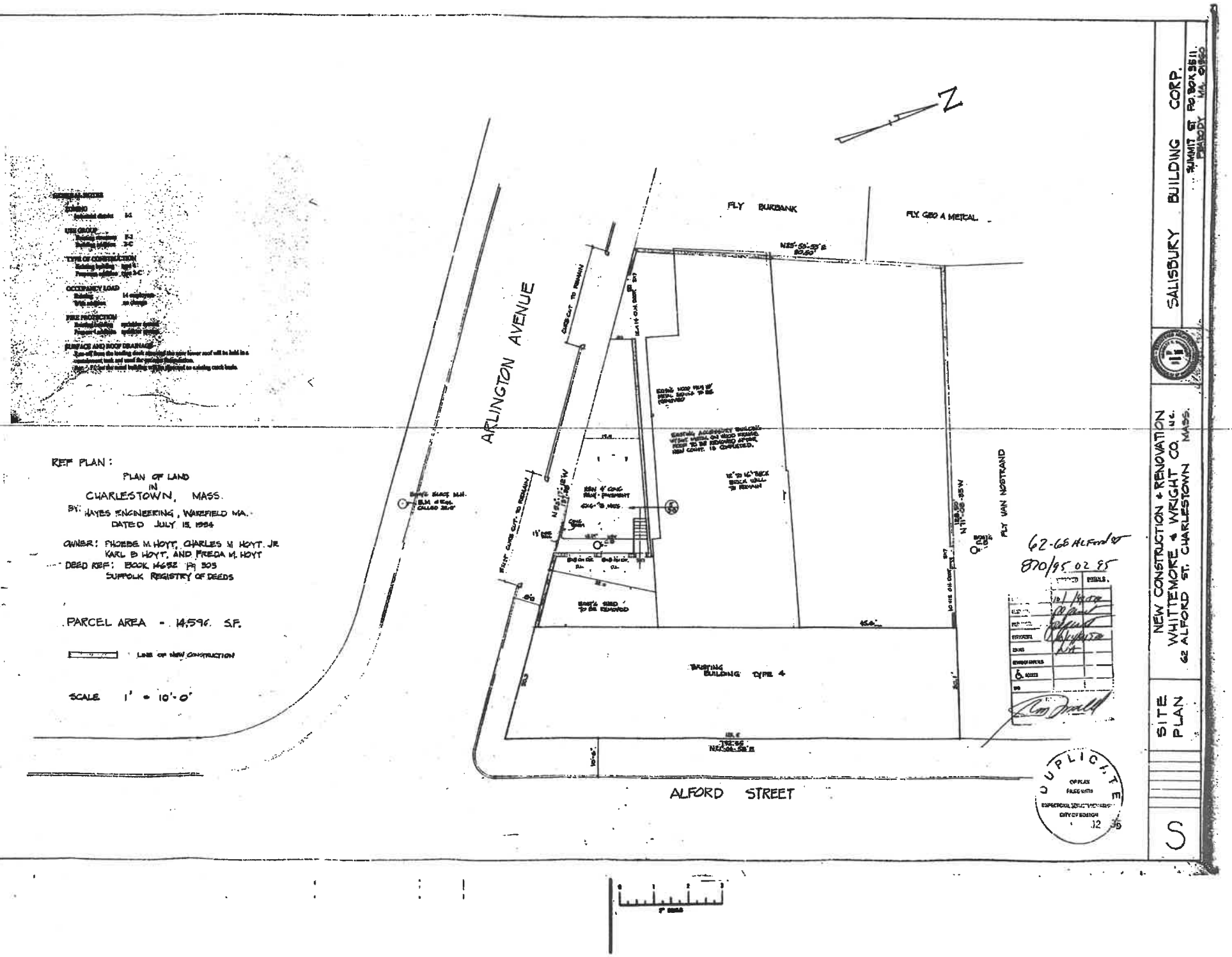
ARLINGTON AVENUE
ALFORD STREET
FLY BURBANK
FLY GEO A METCAL
FLY VAN NOSTRAND
EXISTING BUILDING TYPE 4
REF PLAN:
PLAN OF LAND
IN
CHARLESTOWN, MASS.
BY: HAYES ENGINEERING, WAKEFIELD MA.
DATED JULY 15, 1994
OWNER: PHOEBE M. HOYT, CHARLES H. HOYT. JR.
KARL B HOYT, AND FREDA M. HOYT
DEED REF: BOOK 14652 PG 305
SUFFOLK REGISTRY OF DEEDS
PARCEL AREA = 14,596 S.F.
LINE OF NEW CONSTRUCTION
SCALE 1" = 10'-0"
62-66 ALFORD ST
870/95 02 85
DUPLICATE
SALISBURY BUILDING CORP.
SUMMIT ST PO BOX 3511
PEABODY MA. 01960
NEW CONSTRUCTION + RENOVATION
WHITTEMORE + WRIGHT CO. INC.
62 ALFORD ST. CHARLESTOWN MASS.
SITE PLAN
S

PLAN OF LAND
IN
CHARLESTOWN, MASS.

SCALE: 1" = 10' 0' 5' 10' 20' 30' 40' JULY 13, 1994

HAYES ENGINEERING, INC.
CIVIL ENGINEERS & LAND SURVEYORS
603 SALEM STREET
WAKEFIELD, MASS. 01880
TEL. (617) 246-1800

OWNER: PHOEBE M. HOYT, CHARLES M. HOYT, III,
KARL B. HOYT, AND FREDA M. HOYT
DEED REFERENCE: BOOK 14852, PAGE 303
SUFFOLK REGISTRY OF DEEDS

I CERTIFY THAT THE PROPERTY LINES SHOWN ON THIS PLAN ARE THE LINES DIVIDING EXISTING OWNERSHIPS, AND THE LINES OF STREETS OR WAYS SHOWN ARE THOSE OF PUBLIC OR PRIVATE STREETS OR WAYS ALREADY ESTABLISHED, AND THAT NO NEW LINES FOR DIVISION OF EXISTING OWNERSHIP OR FOR NEW WAYS ARE SHOWN

DATE July 15, 1994 _____
PROFESSIONAL LAND SURVEYOR

I CERTIFY THAT I HAVE CONFORMED WITH THE RULES AND REGULATIONS OF THE REGISTERS OF DEEDS IN PREPARING THIS PLAN.

_____
HAYES ENGINEERING, INC.

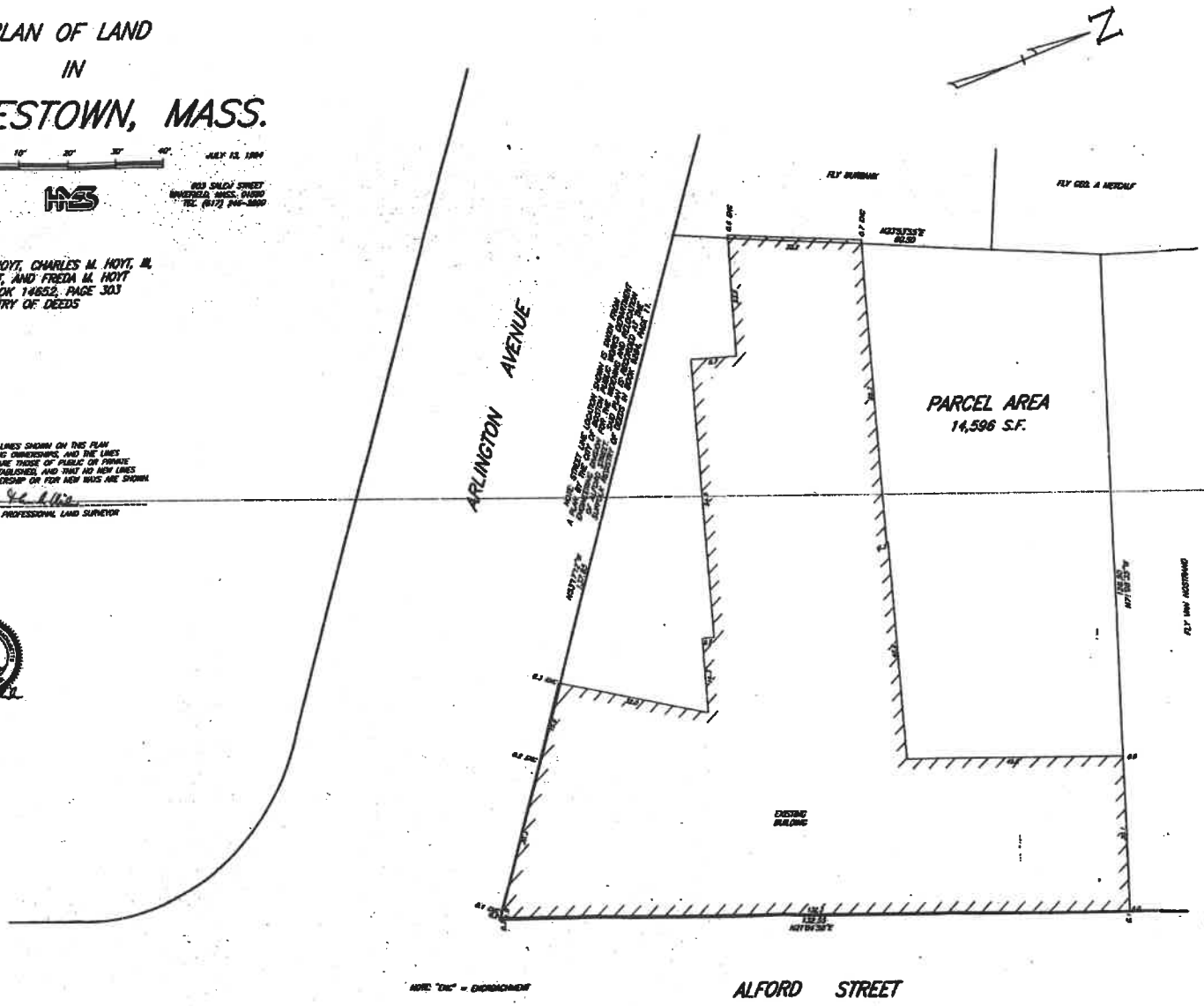

DUPLICATE OF PLAN FILED WITH THE INSPECTOR OF BUILDINGS CITY OF CHARLESTOWN
OCT 02 '95

1" = 10'

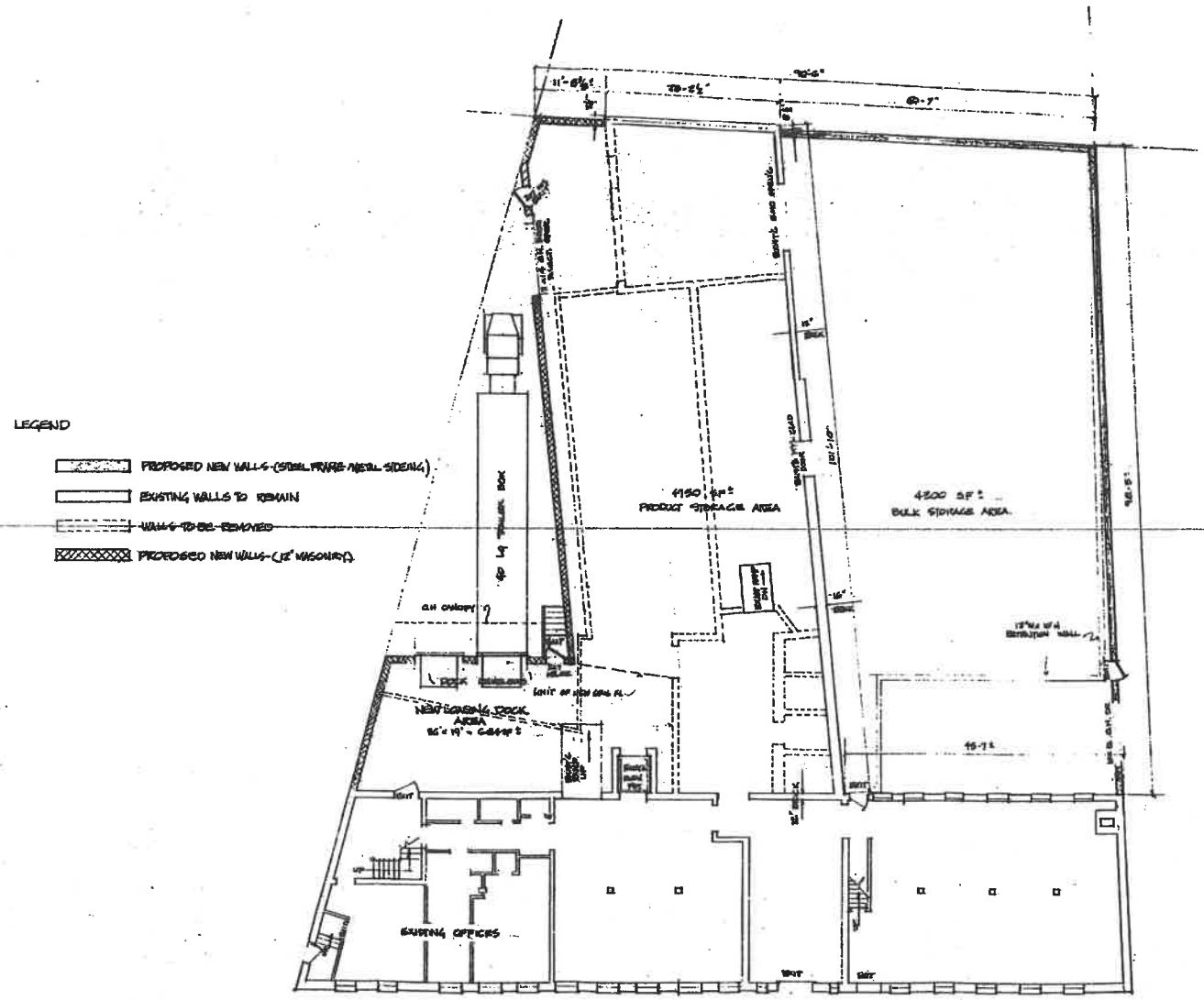

FIRST FLOOR PLAN
1/8" = 1'-0"

DUPLICATE
OF PLAN
FILED WITH
INSPECTIONAL SERVICES DEPARTMENT
CITY OF BOSTON
870 02 05

SALISBURY BUILDING CORP.
SUMMIT ST. PO. BOX 3511
PEABODY, MA. 01960

NEW CONSTRUCTION & RENOVATION
WHITTEMORE - WRIGHT CO INC.
62 ALFORD ST CHARLESTOWN, MASS.

REV.
DATE 26 MAY 95
6-20-95

A-1

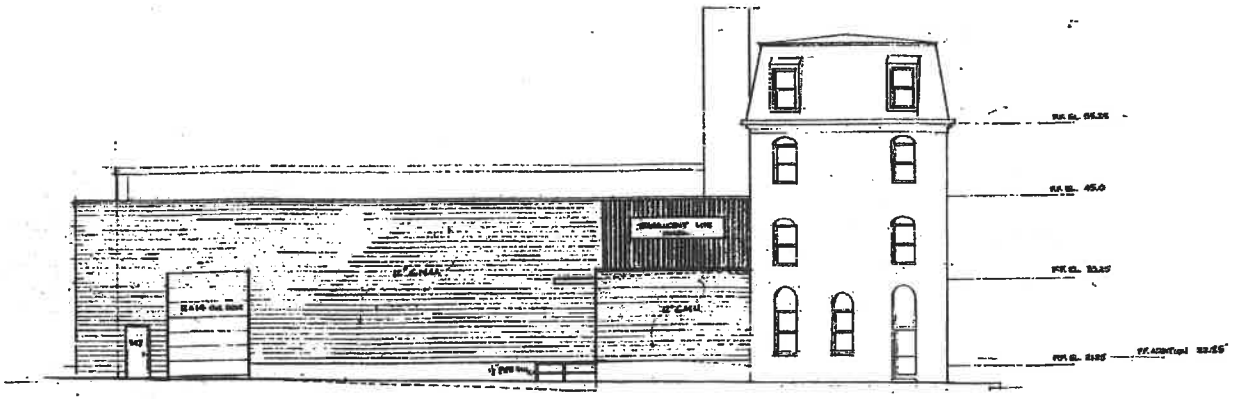

LEFT SIDE ELEVATION

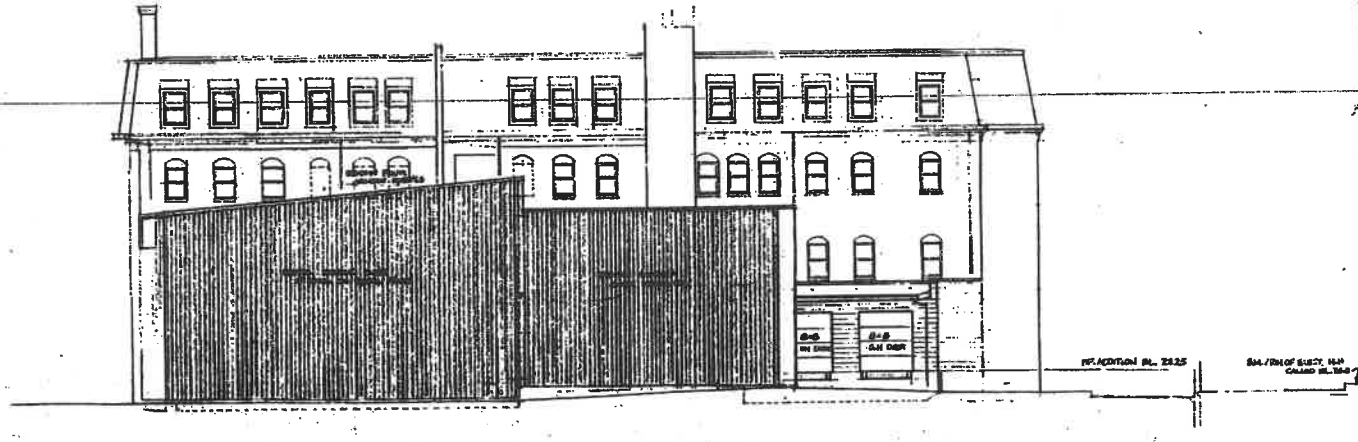

REAR ELEVATION

DUPLICATE
OF PLAN
FILED WITH
INSPECTIONAL SERVICES DEPARTMENT
CITY OF BOSTON
870 02 95

SALISBURY BUILDING CORP.
SUMMIT ST. P.O. BOX 1811
PEABODY, MA. 01960

NEW CONSTRUCTION + RENOVATION
WHITTEMORE - WRIGHT CO. INC.
62 ALFORD ST. CHARLESTOWN, MASS

KSV
DATE 6-20-94

A-2

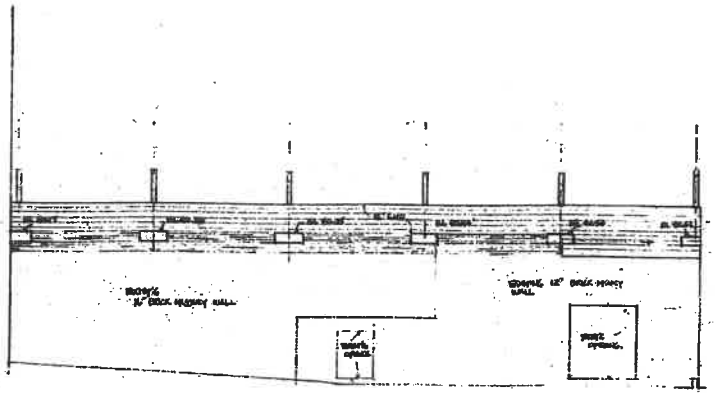

ELEVATION - INT. BEARING WALL



REAR ELEV. MASONRY WALL

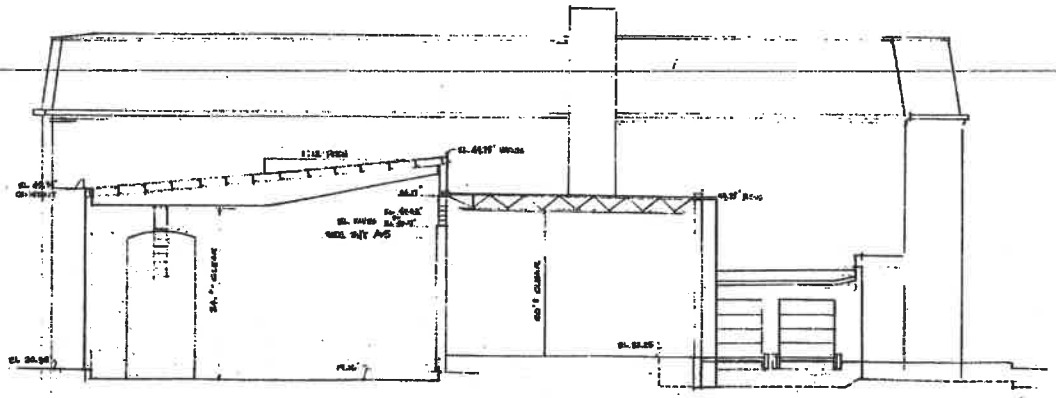

SECTION
1/8" = 1'-0"

SALISBURY BUILDING CORP.
SUMMIT ST PO BOX 3511
PEABODY, MA 01960

NEW CONSTRUCTION & RENOVATION
WHITTEMORE - WRIGHT CO. INC.
62 ALFORD ST. CHARLESTOWN, MASS.

DUPLICATE
OF PLAN
FILED WITH
INSPECTION SERVICES DEPT
CITY OF BOSTON
870 02 95

REV
DATE 26 MAY 94
6-20-94

A-3

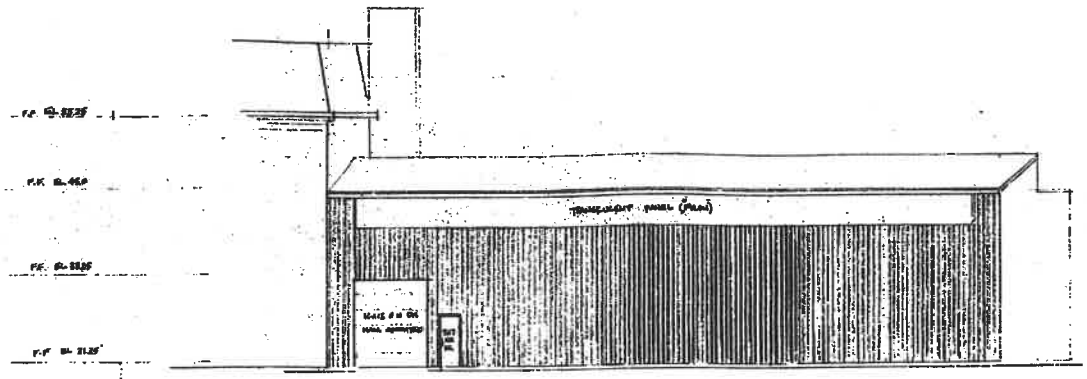

RIGHT SIDE ELEVATION
$\frac{1}{8}$" = 1'-0"

SALISBURY BUILDING CORP.
SUMMIT ST. P.O. BOX 0591
PEABODY, MA. 01960

NEW CONSTRUCTION + RENOVATION
WHITTEMORE - WRIGHT CO INC.
62 ALFORD ST. CHARLESTOWN, MASS.

DUPLICAT
OF PLAN
FILED WITH
INSPECTIONAL SERVICES DEPARTMENT
CITY OF BOSTON
870.02 95

A-4

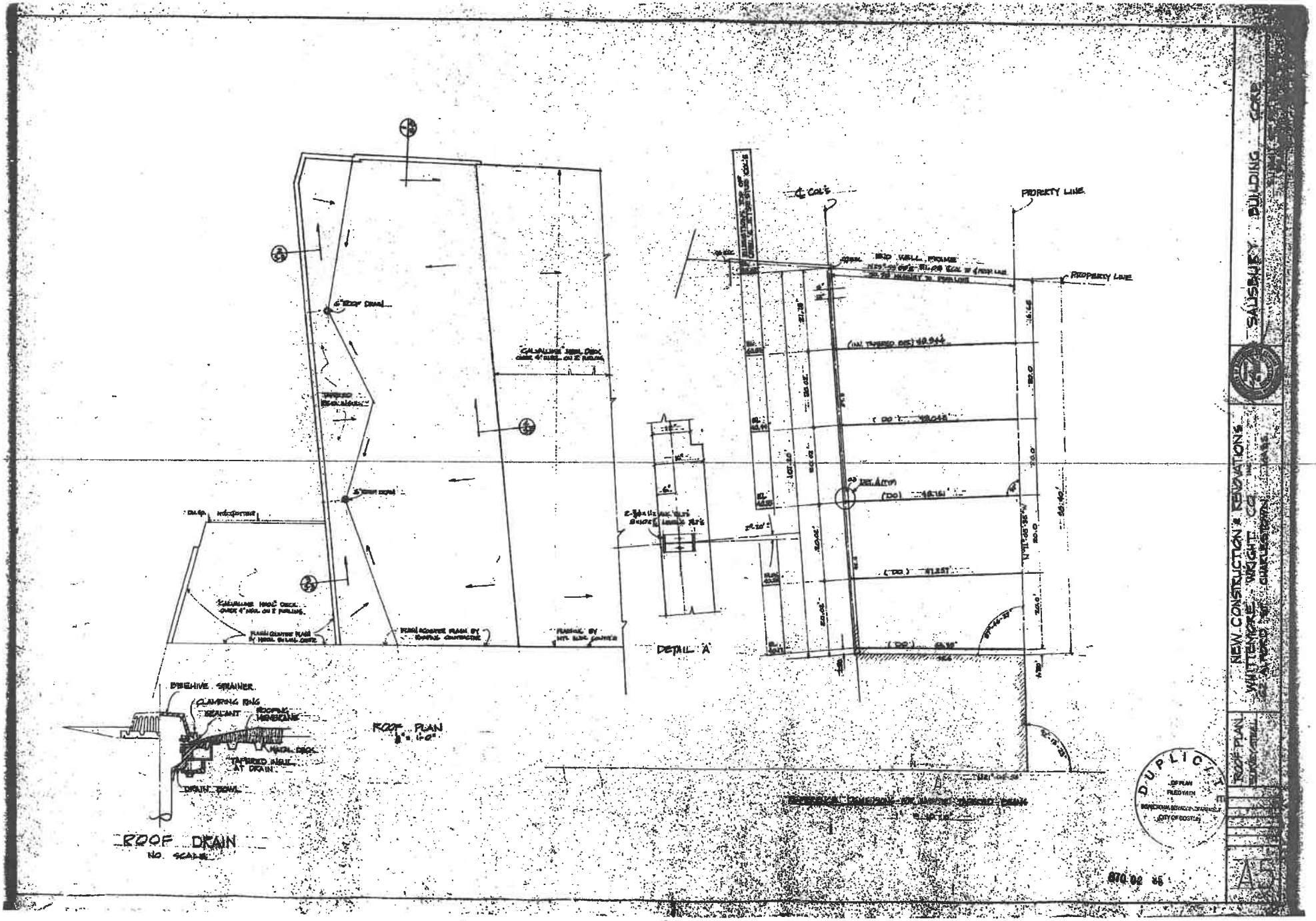
NEW CONSTRUCTION & RENOVATIONS
WHITEMORE WRIGHT CO
ROOF PLAN
PROPERTY LINE
DETAIL A
ROOF PLAN
1/8" = 1'-0"
ROOF DRAIN
NO. SCALE
DUPLICATE

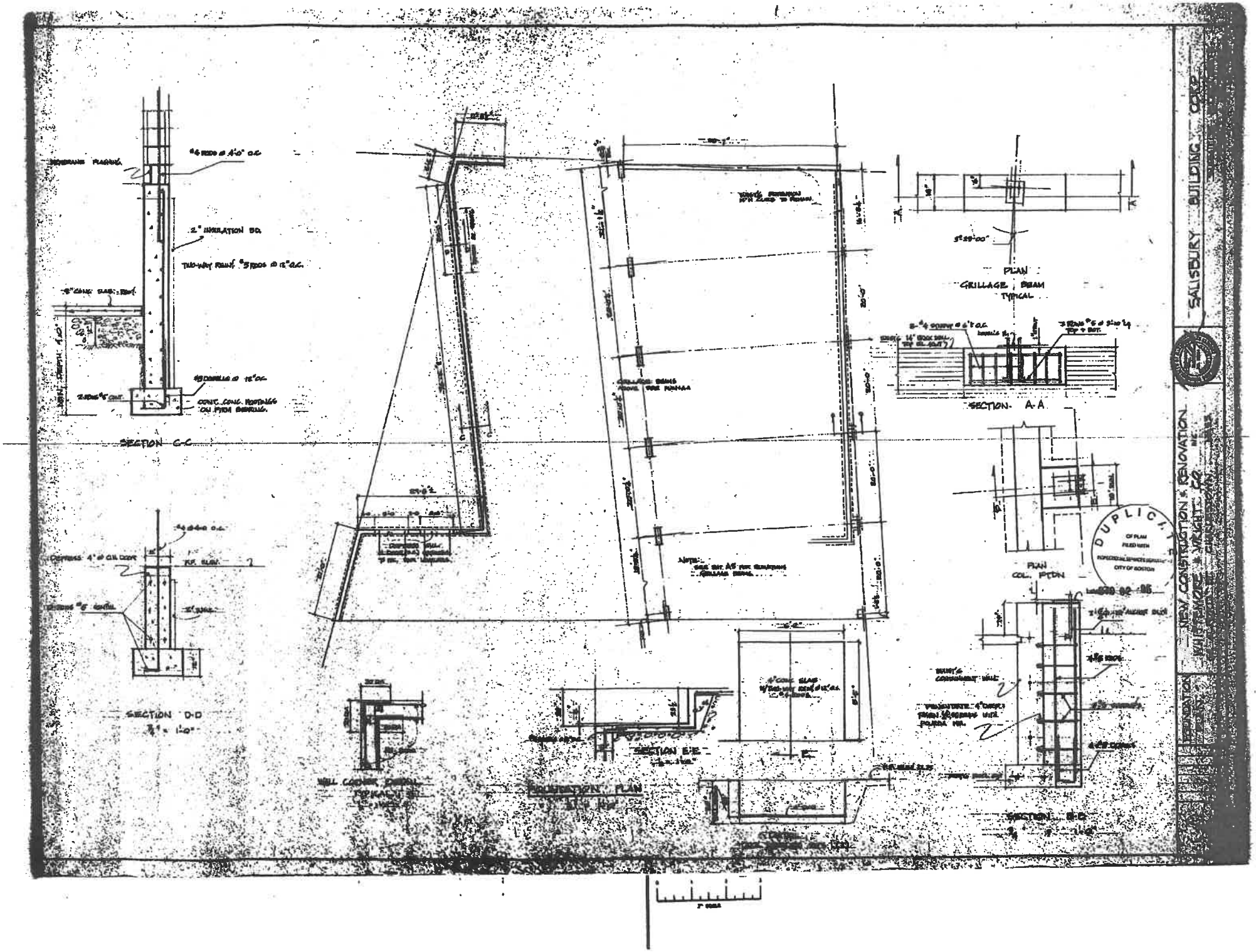
SALISBURY BUILDING CODE
NEW CONSTRUCTION & RENOVATION
SECTION C-C
SECTION D-D
PLAN
GRILLAGE BEAM
TYPICAL
SECTION A-A
PLAN
COL. PEDN
SECTION E-E
FOUNDATION PLAN
SECTION B-B
DUPLICATE

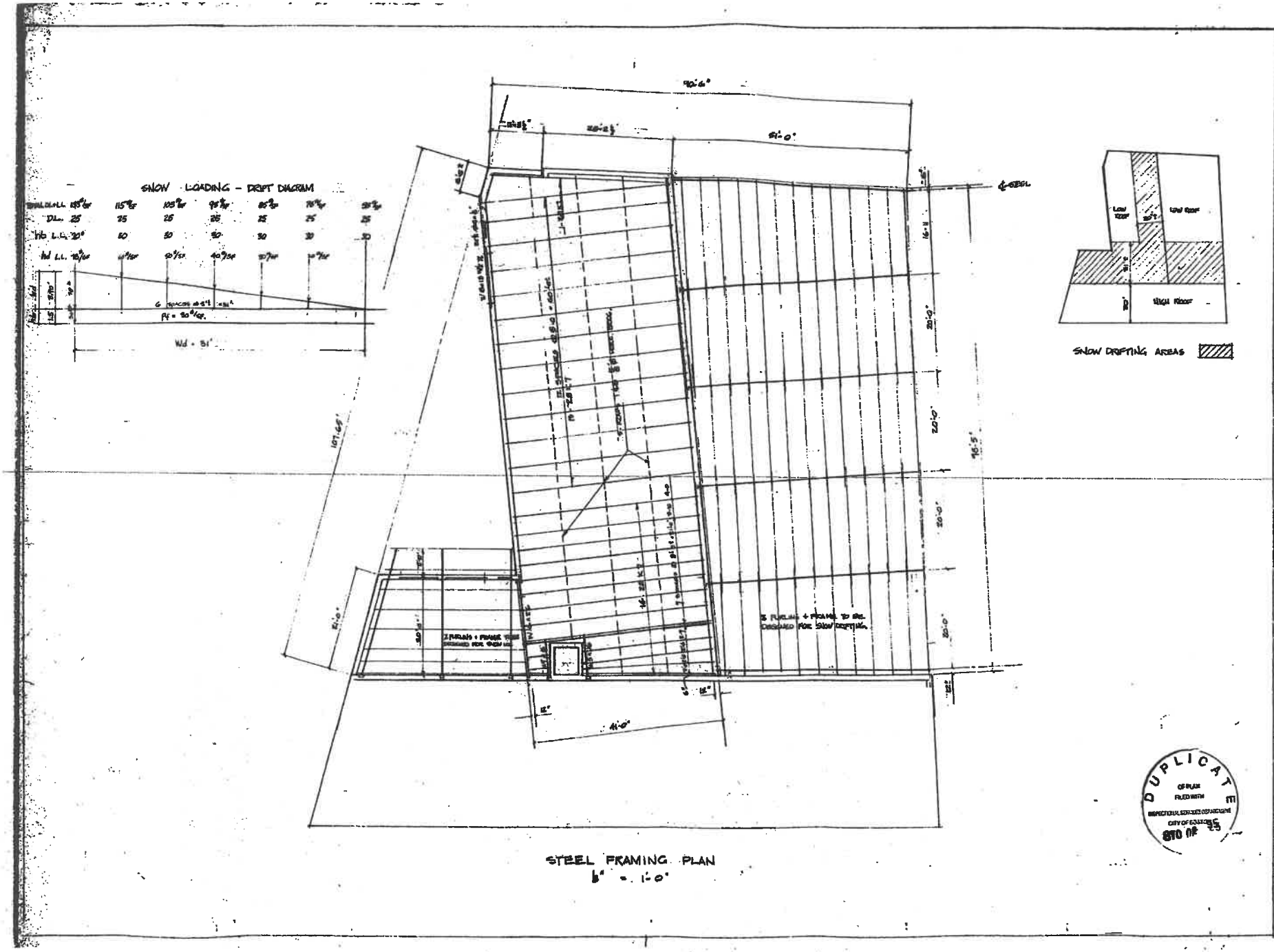
SNOW LOADING - DRIFT DIAGRAM
Wd = 31'
SNOW DRIFTING AREAS
LOW ROOF
HIGH ROOF
STEEL FRAMING PLAN
1/8" = 1'-0"
DUPLICATE
OF PLAN
FILED WITH
INSPECTIONAL SERVICES DEPARTMENT
CITY OF EDMONTON
STD OF 25
SALISBURY BUILDING CORP.
SUMMIT ST. P.O. BOX 951
PEABODY, MA.
NEW CONSTRUCTION & RENOVATION
WHITTEMORE - WRIGHT CO. INC.
62 ALFORD ST. CHARLESTOWN, MASS.
STEEL FRAMING PLAN
S2

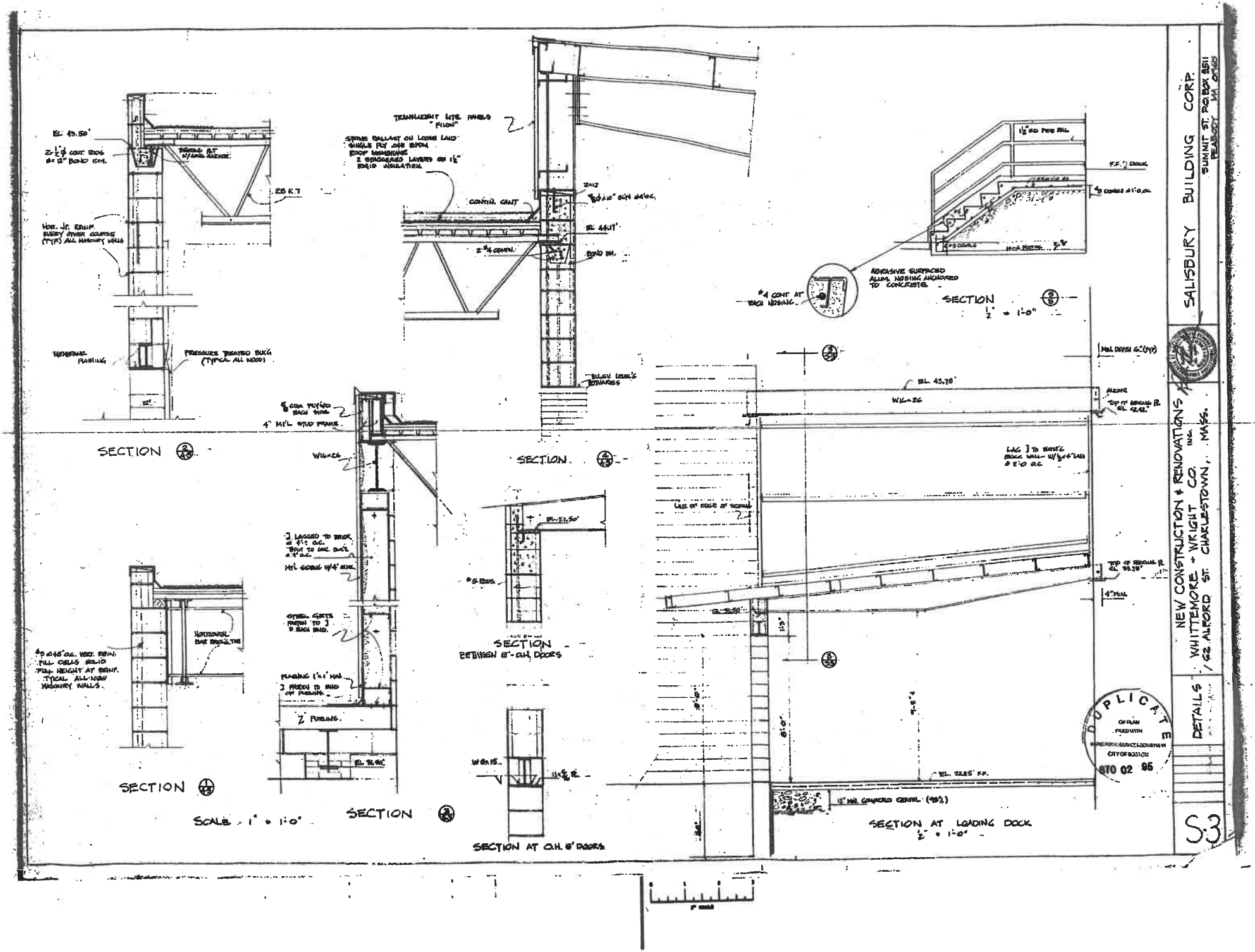
SALISBURY BUILDING CORP.
SUMMIT ST. P.O. BOX 851
PEABODY, MA. 01960
NEW CONSTRUCTION & RENOVATIONS
WHITTEMORE + WRIGHT CO. INC.
42 ALFORD ST. CHARLESTOWN, MASS.
DETAILS
S.3
SECTION
SECTION
SECTION
SECTION
SECTION
SECTION AT O.H. 8' DOORS
SECTION AT LOADING DOCK
SCALE 1" = 1'-0"
DUPLICATE
BTO 02 95